








Regional Policy Plan

Effective April 29, 2002

Cape Cod Water Resources Classification Map II

Marine Water Recharge Areas

- Marine Water Recharge Areas:
-  Watershed where critical load has been determined or where there are documented water quality problems.
 -  Watershed where critical load has not been determined.
 -  Watershed delineation
 -  Sub-watershed
 -  Town boundary
 -  Mass. Military Reservation Boundary
 -  Road

Data Sources:

Marine Water Recharge Areas: Delineated by CCC Water Resources Office under the Cape Cod Coastal Embayment Project. (see Technical Memorandum: Nitrogen Sensitivity and Prioritization of Cape Cod Embayments, August, 1996 for more details.)

The Cape Cod Coastal Embayment project was partially financed with Federal Funds from the Environmental Protection Agency to the Department of Environmental Protection (FY93 319 Project 93 - 10).

Non - digital data was automated by the Cape Cod Commission GIS staff using the ARC/INFO GIS software.

This map was produced by the Cape Cod Commission's Geographic Information System department for the Regional Policy Plan update, submitted January 10, 2002, effective April 29, 2002, with any amendments listed below:

Corrections are welcome at the Cape Cod Commission office.

Basemap features: MassGIS, (digital), 1988, from 1:25,000 scale USGS Quadrangle Sheets; late 1970's and earlier 1:100,000 scale maps. Includes ponds, roads, coastline, town boundaries.

This map is illustrative and all depicted boundaries are approximate. It is intended for planning purposes only -- not site specific purposes.

Scale - 1:80,000

